



City of Ocala
**SE Neighborhood
Traffic Calming Study**

Public Meeting
June 13, 2024, 5:30 p.m.


Kimley»»Horn




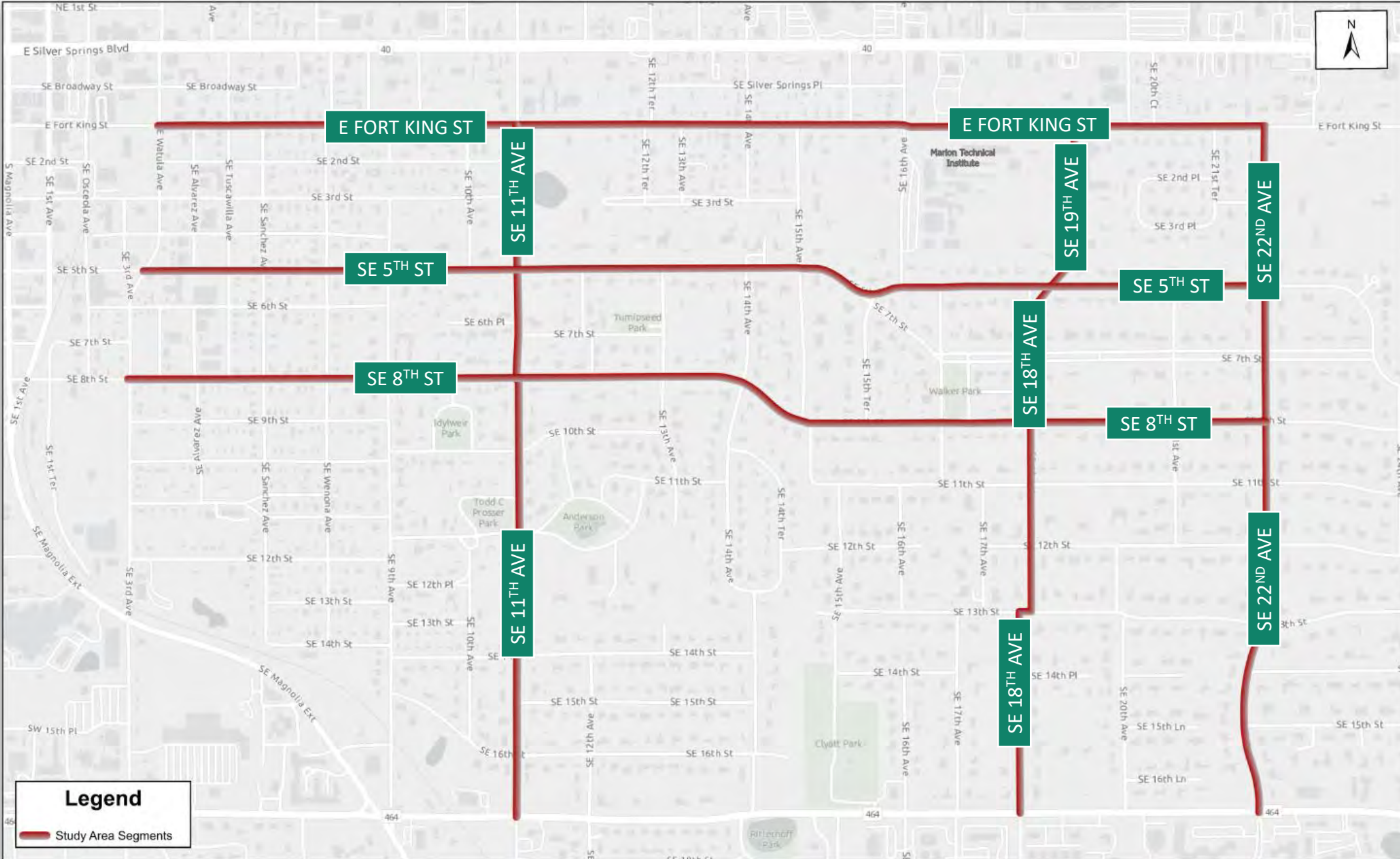
OCALA

Meeting Agenda

- Project study area and objectives
- Public involvement and data collection
- Project recommendations
- Public comment



Project Study Area



Recent Activity

- Community Meeting: April 10, 2024
- Public comment period: April 10 – April 30, 2024
- Additional data collection: April / May 2024
- City Council Workshop: May 28, 2024

OCALA COMMENT FORM
Public Meeting for
SE Ocala Neighborhood Traffic Calming Study

OCALA COMMENT FORM
Public Meeting for
SE Ocala Neighborhood Traffic Calming Study

15 SE Ocala Avenue
Ocala, FL 34476
April 10, 2024
8:30am


PUBLIC COMMENTS (PLEASE PRINT CLEARLY)

Please provide your comments below regarding the SE Ocala Neighborhood Traffic Calming Study. If more space is needed, please use an additional sheet of paper. You may either place your comments in the "Comment Box" provided at the meeting, email, or mail to Noel Cooper with the provided contact information provided below.

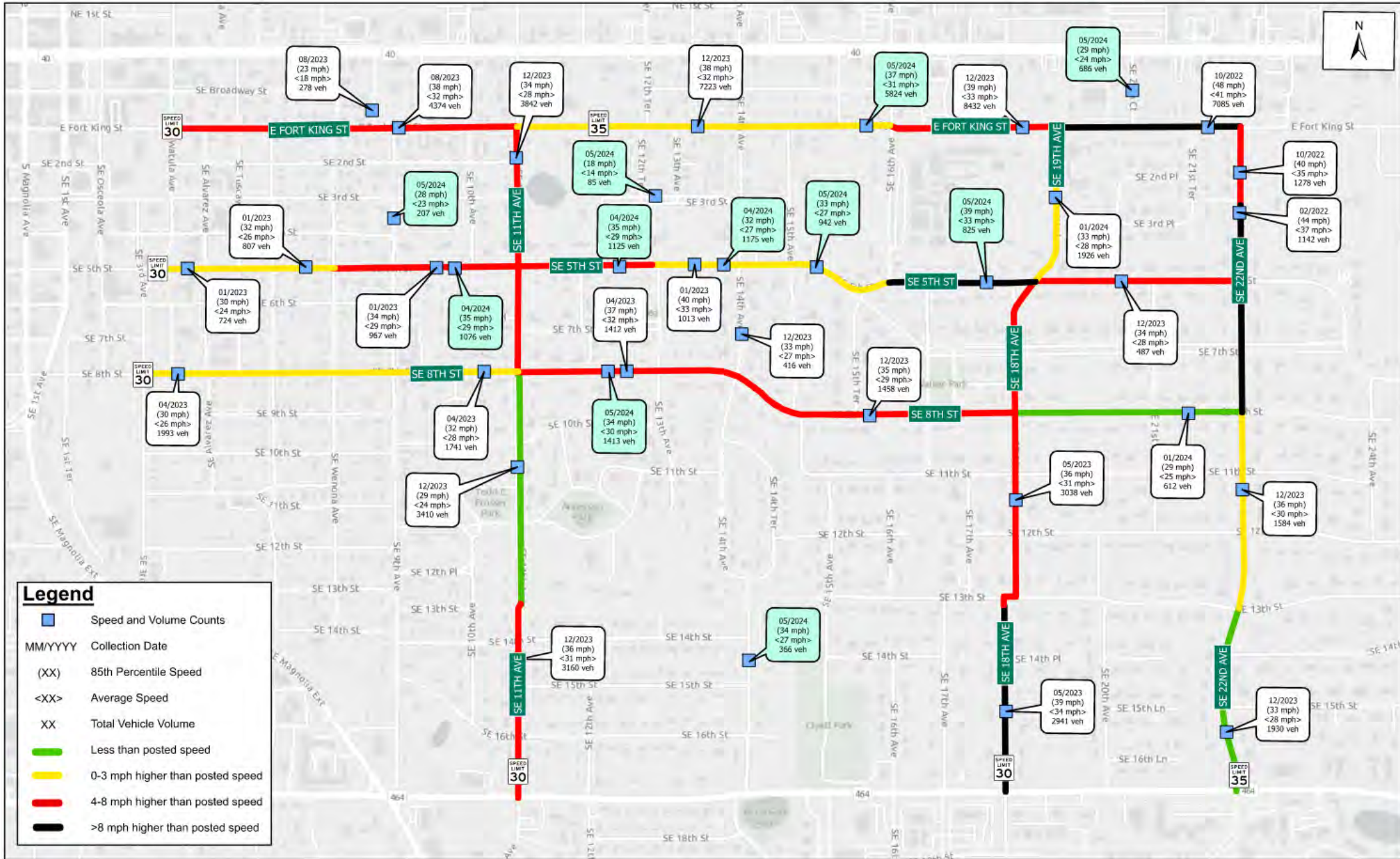
All comments must be received by April 24, 2024.

More sidewalks on both sides of road that would improve safety transportation. Also, we need more a better physical equipment, like your family packs for improve them.

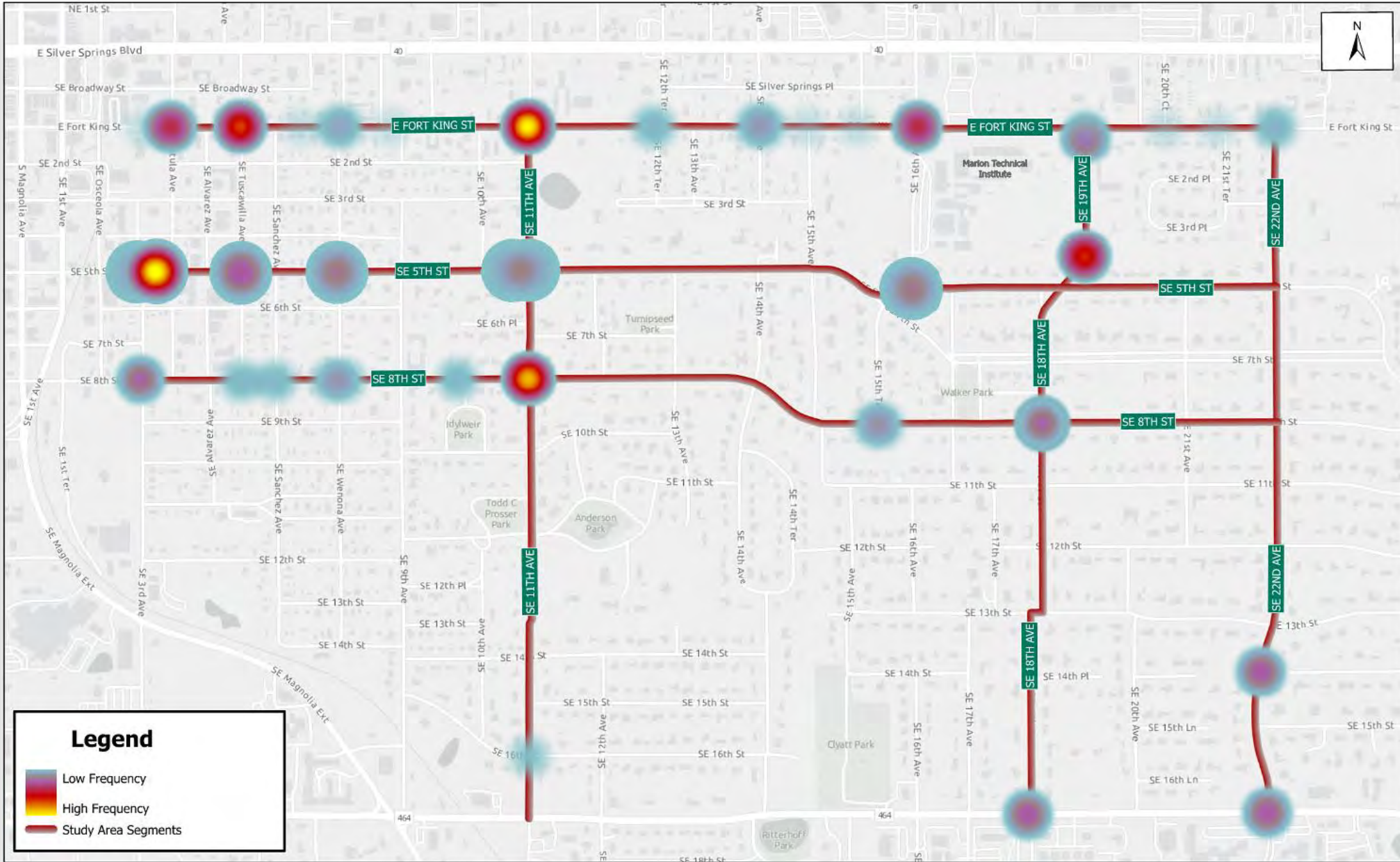
OCALA Consultant Contact Info:
Noel Cooper, P.E., PTOE, PTP
City of Ocala
1805 NE 30th Ave, Bldg. 300
Ocala, FL 34476
Email: ncooper@ocalafl.gov
Phone: (352) 351-6706




Updated Speed Data




Crash History (2018-2022)



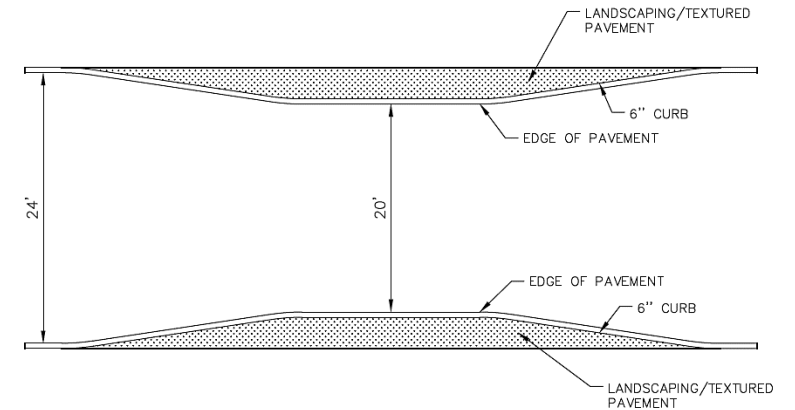
Potential Traffic Calming Measures




Roundabout



Choker



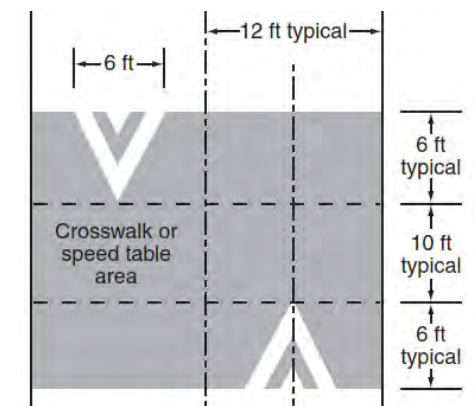
Choker



Chicane



Chicane



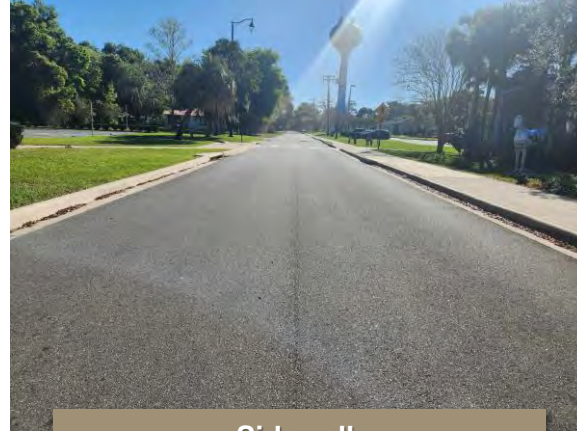
Speed Table




Pedestrian / Bicycle Improvements



Raised Pedestrian Crosswalk



Sidewalk



Midblock Pedestrian Crossing



Sharrow

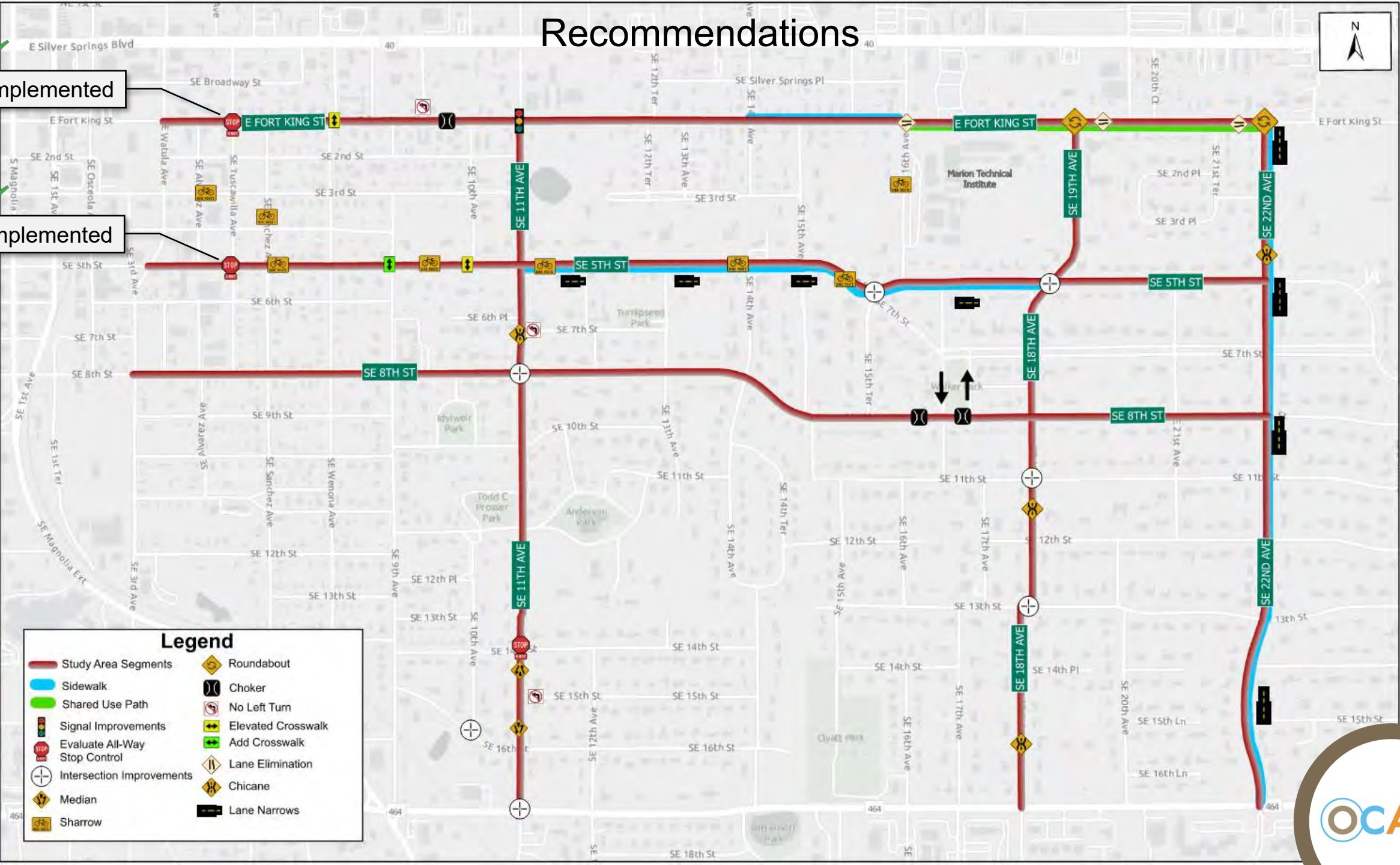


Recommendations



Implemented

Implemented



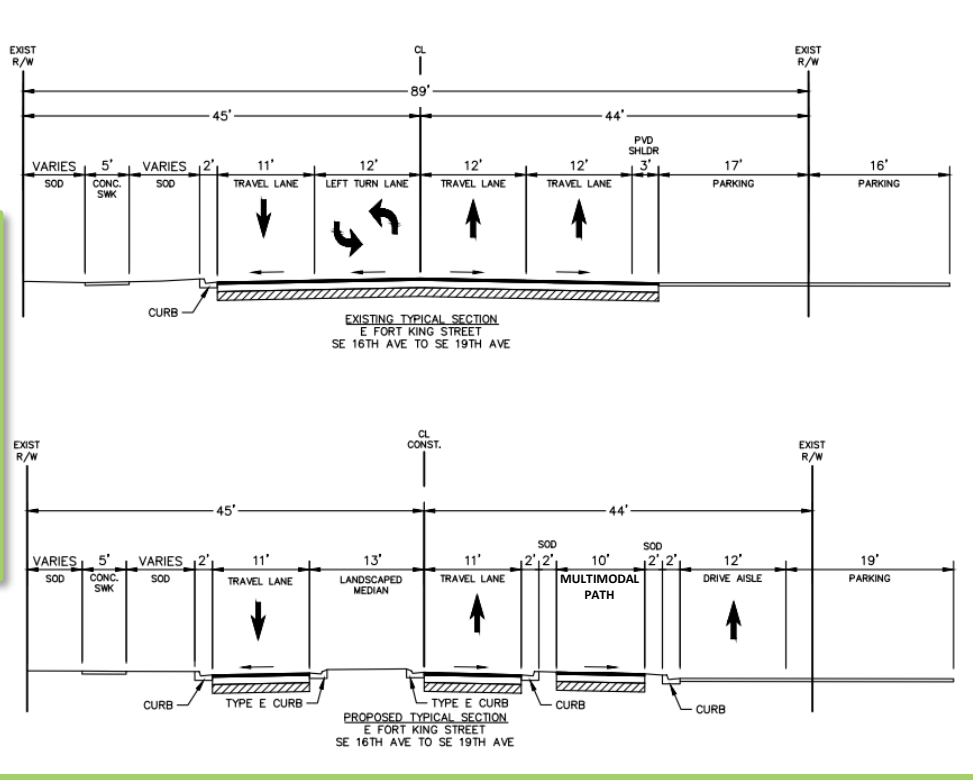
Legend	
Study Area Segments	Roundabout
Sidewalk	Choker
Shared Use Path	No Left Turn
Signal Improvements	Elevated Crosswalk
Evaluate All-Way Stop Control	Add Crosswalk
Intersection Improvements	Lane Elimination
Median	Chicane
Sharrow	Lane Narrows



E Fort King Street



Elevated Crosswalk

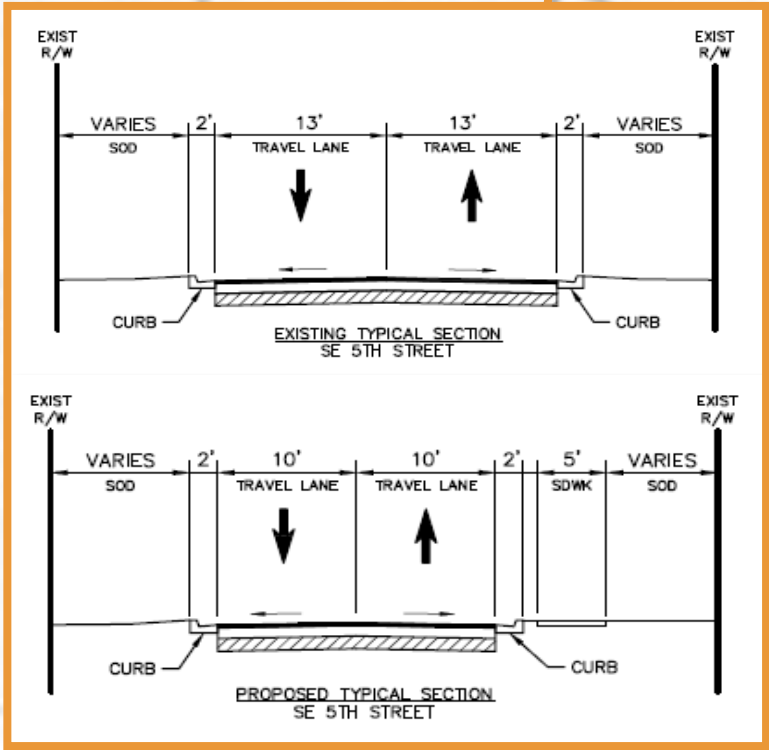

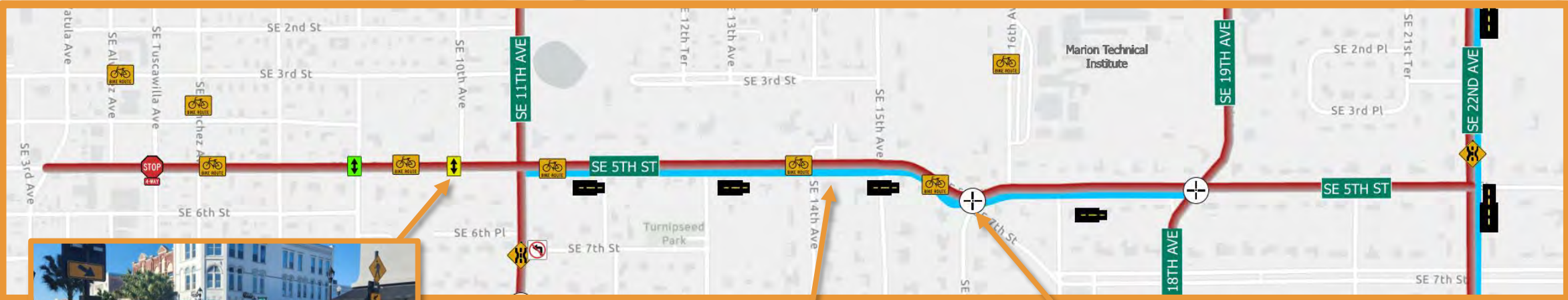


Legend

Study Area Segments	Roundabout
Sidewalk	Choker
Shared Use Path	No Left Turn
Signal Improvements	Elevated Crosswalk
Evaluate All-Way Stop Control	Add Crosswalk
Intersection Improvements	Lane Elimination
Median	Chicane
Sharrow	Lane Narrows



SE 5th Street

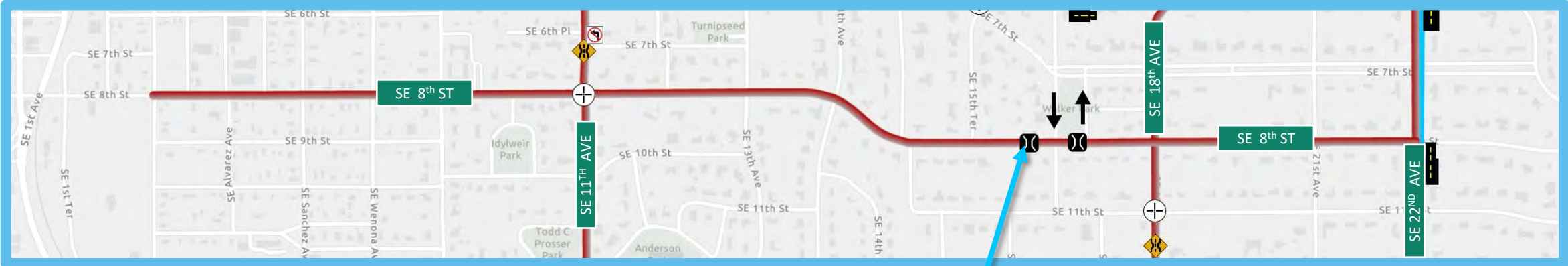


Legend

Study Area Segments	Roundabout
Sidewalk	Choker
Shared Use Path	No Left Turn
Signal Improvements	Elevated Crosswalk
Evaluate All-Way Stop Control	Add Crosswalk
Intersection Improvements	Lane Elimination
Median	Chicane
Sharrow	Lane Narrows

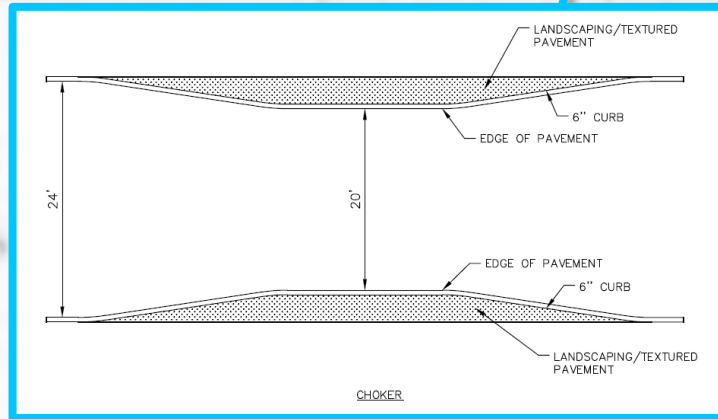


SE 8th Street



Legend

Study Area Segments	Roundabout
Sidewalk	Choker
Shared Use Path	No Left Turn
Signal Improvements	Elevated Crosswalk
Evaluate All-Way Stop Control	Add Crosswalk
Intersection Improvements	Lane Elimination
Median	Chicane
Sharrow	Lane Narrows



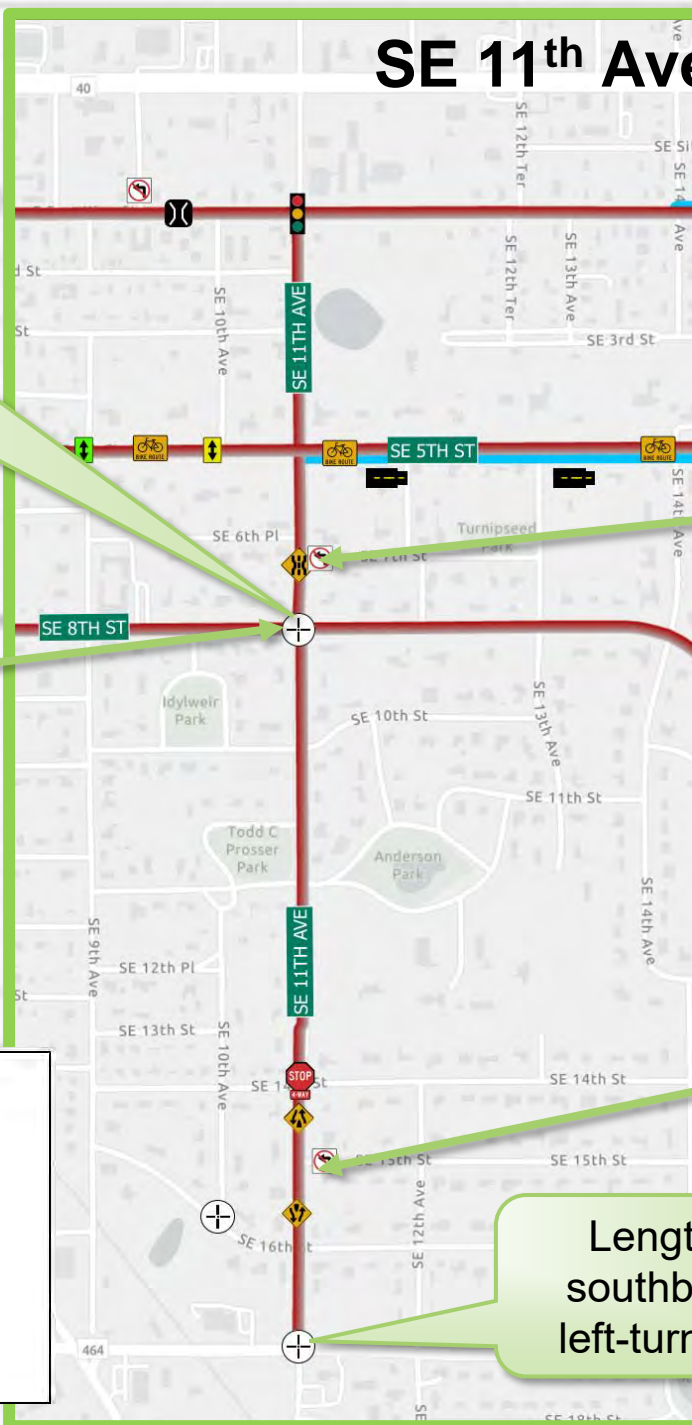
SE 11th Avenue

Update signing and marking, install advanced signing and marking / potential roundabout

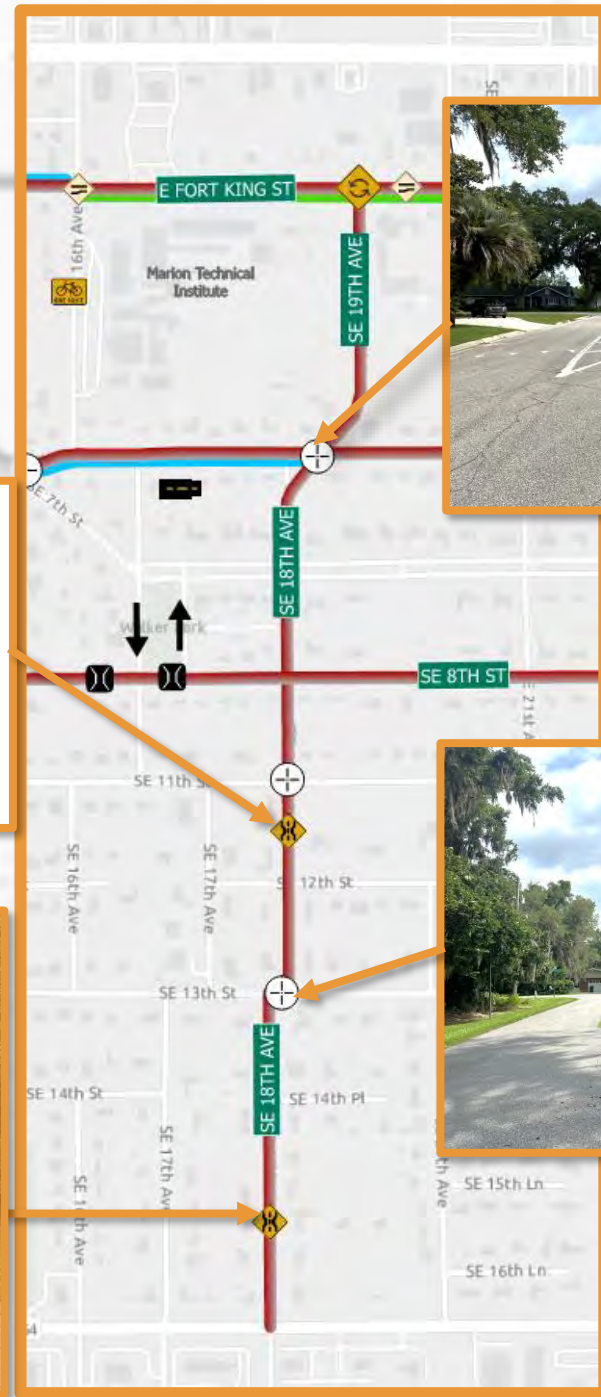
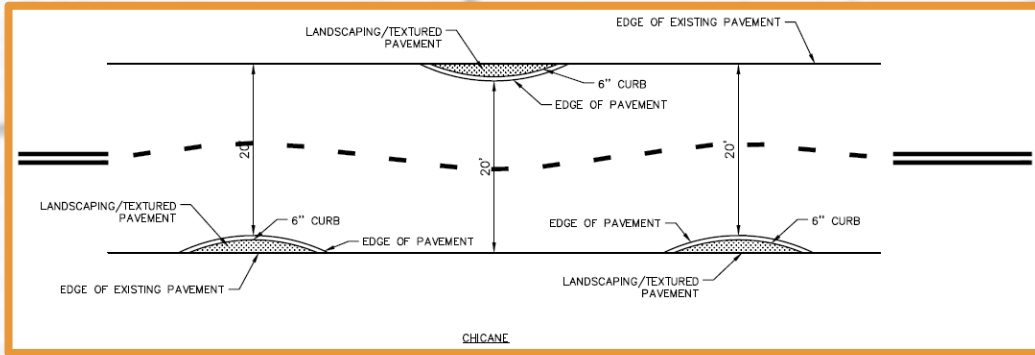


Lengthen southbound left-turn lane

Legend	
Study Area Segments	Roundabout
Sidewalk	Choker
Shared Use Path	No Left Turn
Signal Improvements	Elevated Crosswalk
Evaluate All-Way Stop Control	Add Crosswalk
Intersection Improvements	Lane Elimination
Median	Chicane
Sharrow	Lane Narrows



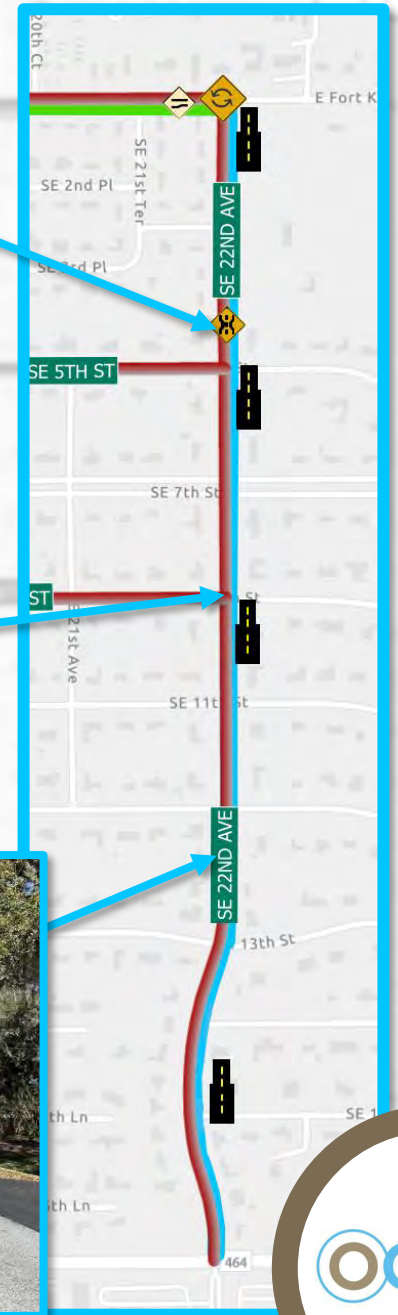
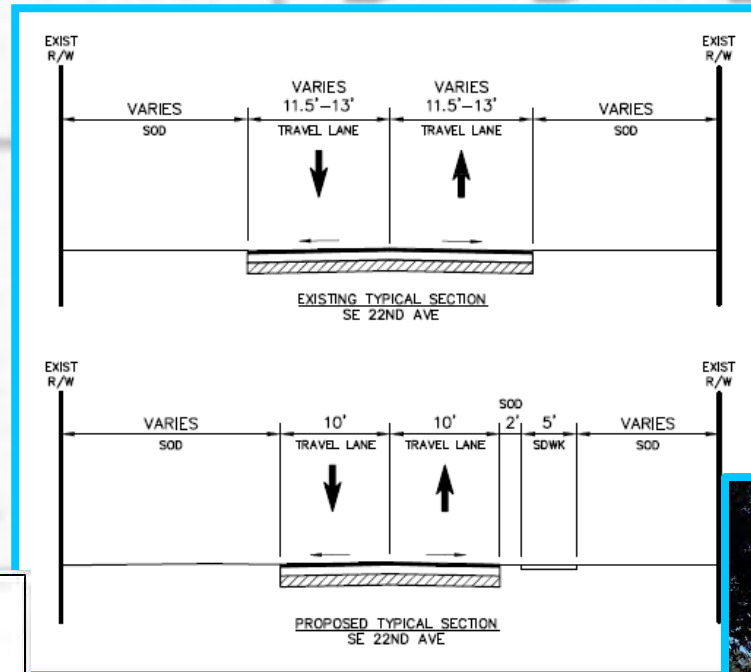
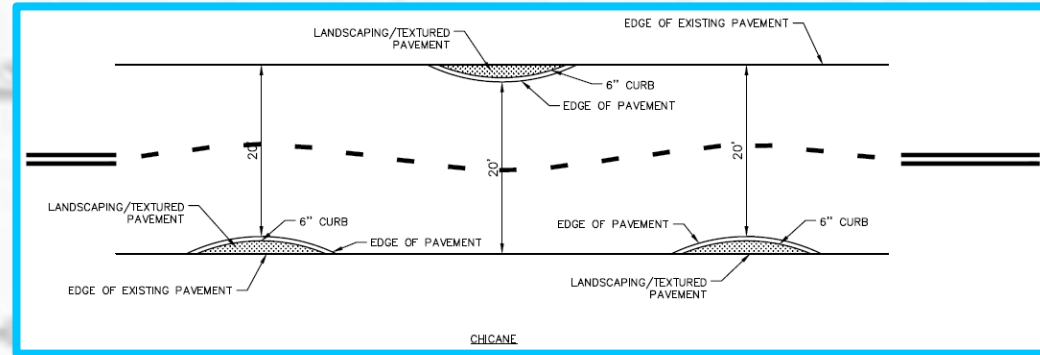
SE 18th Avenue



Legend	
Study Area Segments	Roundabout
Sidewalk	Choker
Shared Use Path	No Left Turn
Signal Improvements	Elevated Crosswalk
Evaluate All-Way Stop Control	Add Crosswalk
Intersection Improvements	Lane Elimination
Median	Chicane
Sharrow	Lane Narrows



SE 22nd Avenue



Legend

Study Area Segments	Roundabout
Sidewalk	Choker
Shared Use Path	No Left Turn
Signal Improvements	Elevated Crosswalk
Evaluate All-Way Stop Control	Add Crosswalk
Intersection Improvements	Lane Elimination
Median	Chicane
Sharrow	Lane Narrows



Contact Information

Noel Cooper, P.E., PTOE, PTP
Transportation Engineer
City of Ocala
1805 NE 30th Ave., Bldg. 300
Ocala, FL 34470
Email: ncooper@ocalafl.gov
Phone: (352) 351-6708

Rachel Fautsch
Community Outreach Manager
Growth Management
201 SE 3rd Street
Ocala, FL 34471
Email: rfautsch@ocalafl.gov
Phone: (352) 629-8488





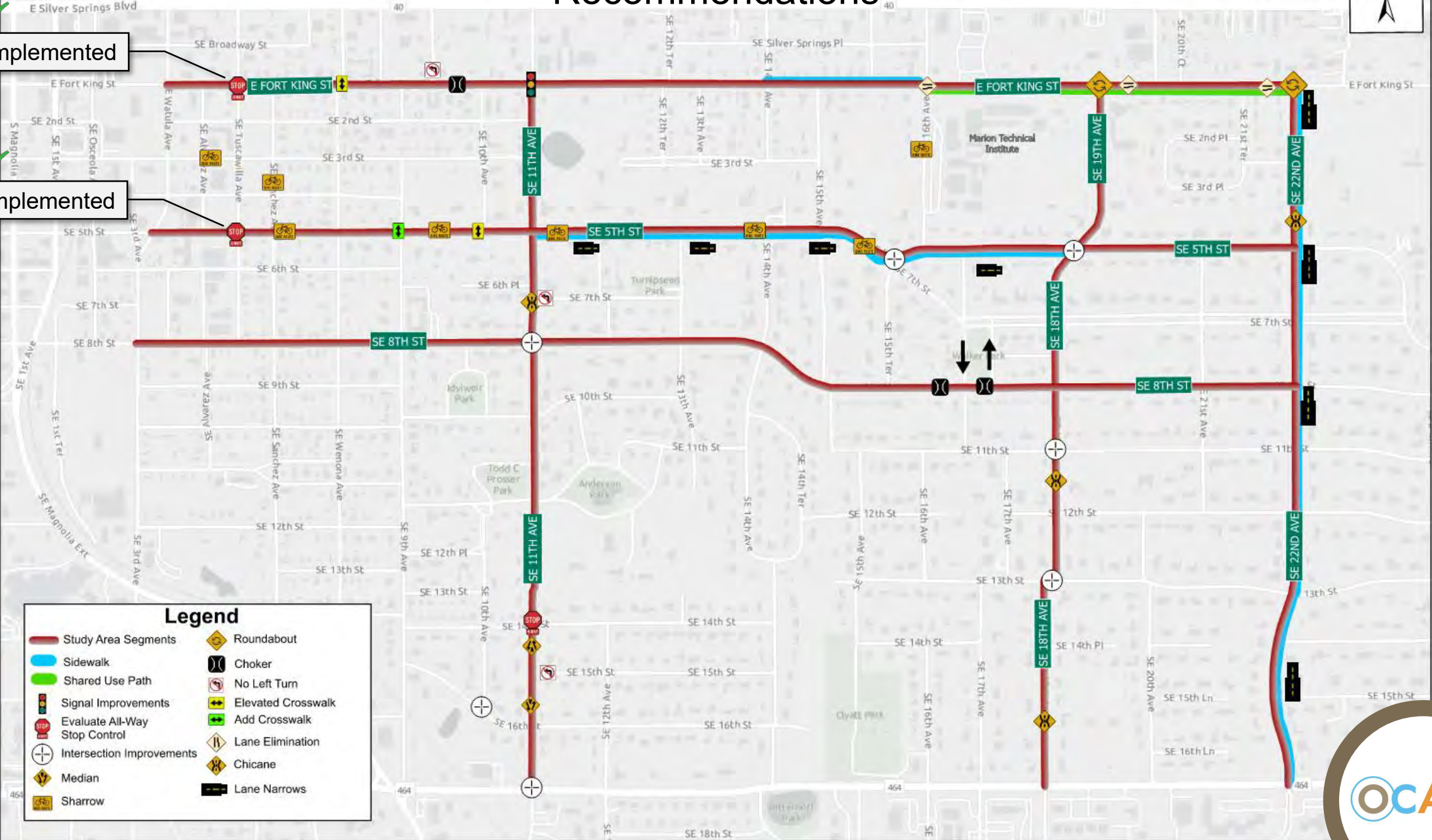
Public Comment

Recommendations



Implemented

Implemented



Legend

- Study Area Segments
- Sidewalk
- Shared Use Path
- Signal Improvements
- Evaluate All-Way Stop Control
- Intersection Improvements
- Median
- Sharrow
- Roundabout
- Choker
- No Left Turn
- Elevated Crosswalk
- Add Crosswalk
- Lane Elimination
- Chicane
- Lane Narrows

