






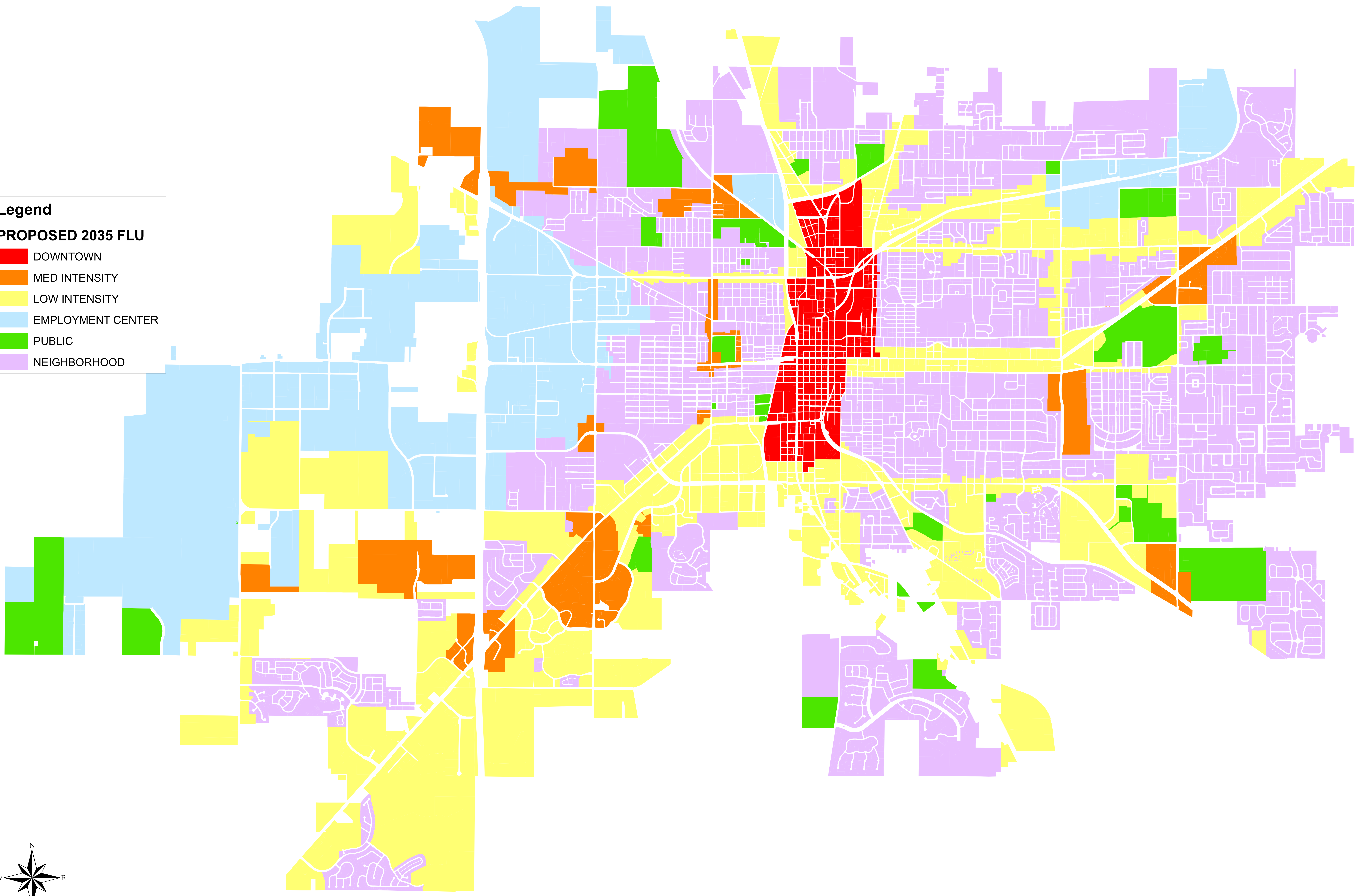


# 2035 Proposed Future Land Use Designations Design Map

**Legend**  
**PROPOSED 2035 FLU**

-  DOWNTOWN
-  MED INTENSITY
-  LOW INTENSITY
-  EMPLOYMENT CENTER
-  PUBLIC
-  NEIGHBORHOOD



0 0.2 0.4 0.8 Miles

M:\Project\City\Planning\Shared\MSC\Y Consultants\2010\Leadership Meeting Maps\2035 Proposed FLU\Design Map.mxd rc Plotter: Sept. 26, 2011